

Select Geography
Police District

Select Location
All



MILWAUKEE POLICE DEPARTMENT

Data Current Through:
5/22/2024

[Download PDF](#)

Part I Crime

Select Comparison Time
4-Week to 4-Week

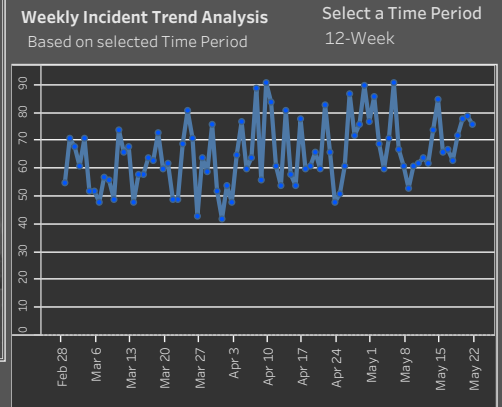
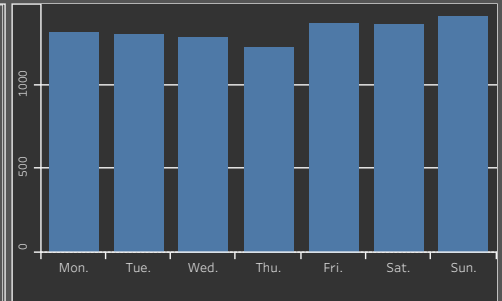
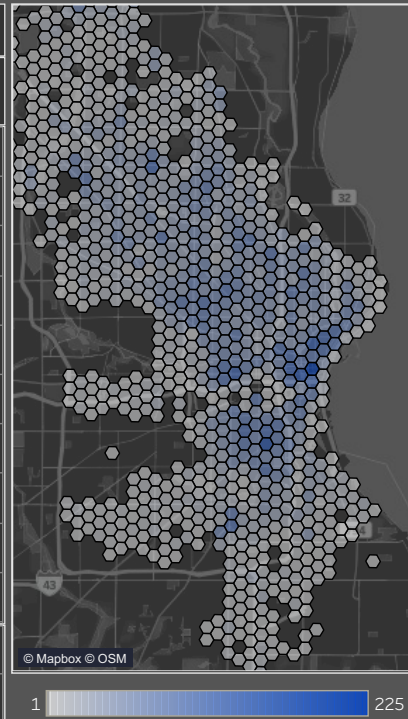
Incident Map
Prior 365 Days

Offense Type
Part I Crime

2024 Incident Date/Time Analysis
Based on selected Time Period

Select a Time Period
Day of Week

| OFFENSE | FULL YEAR | | | YEAR-TO-DATE | | | | | COMPARISON TIME FRAME | | |
|---------------------|---------------|---------------|------------------|---------------|--------------|--------------|----------------------|----------------------|-----------------------|-----------------------|---------------------|
| | 2022 | 2023 | % CHANGE 2022-23 | YTD 2022 | YTD 2023 | YTD 2024 | % CHANGE YTD 2022-24 | % CHANGE YTD 2023-24 | 3/28/2024 - 4/24/2024 | 4/25/2024 - 5/22/2024 | % CHANGE TIME FRAME |
| Homicide | 215 | 172 | -20% | 80 | 50 | 37 | -54% | -26% | 7 | 7 | 0% |
| Rape | 482 | 484 | 0% | 182 | 199 | 164 | -10% | -18% | 29 | 34 | 17% |
| Robbery | 1,808 | 1,932 | 7% | 647 | 660 | 651 | 1% | -1% | 130 | 172 | 32% |
| Aggravated Assault | 7,141 | 6,902 | -3% | 2,705 | 2,661 | 2,388 | -12% | -10% | 431 | 475 | 10% |
| Human Trafficking | 30 | 35 | 17% | 12 | 12 | 15 | 25% | 25% | 5 | 4 | -20% |
| Burglary | 2,333 | 2,418 | 4% | 777 | 836 | 726 | -7% | -13% | 143 | 144 | 1% |
| Theft | 8,746 | 8,078 | -8% | 3,653 | 3,056 | 2,702 | -26% | -12% | 578 | 554 | -4% |
| Motor Vehicle Theft | 8,099 | 6,278 | -22% | 3,336 | 2,256 | 2,110 | -37% | -6% | 383 | 484 | 26% |
| Arson | 255 | 200 | -22% | 102 | 82 | 71 | -30% | -13% | 17 | 11 | -35% |
| Total | 29,109 | 26,499 | -9% | 11,494 | 9,812 | 8,864 | -23% | -10% | 1,723 | 1,885 | 9% |
| Non-Fatal Shooting | 876 | 837 | -4% | 308 | 286 | 216 | -30% | -24% | 50 | 45 | -10% |
| Carjacking | 398 | 463 | 16% | 139 | 153 | 166 | 19% | 8% | 38 | 51 | 34% |



Uniform Crime Reporting (UCR) guidelines for Part I Offenses include counting Homicide, Rape, Aggravated Assault, and Human Trafficking offenses by victims. All other offense types are counted by incidents. Non-Fatal Shootings and Carjackings are a subset of existing UCR categories and are otherwise already included in Offense totals, counting by victims and incidents respectively. Incidents without location coordinates available are coded as null locations but included in Citywide totals. Coordinates are aggregated into 0.1 square mile hexagons and defined geographic areas (Police Districts, Squad Areas, Neighborhoods, and Aldermanic Districts) based upon City of Milwaukee Information Technology Management Division (ITMD) Geographic Information Systems (GIS) shapefiles when that information is not otherwise already entered in the Records Management System (RMS). Incidents are mapped for the prior 365 days. Specific incident locations and names of persons involved have not been included to protect the identity of the individuals...

