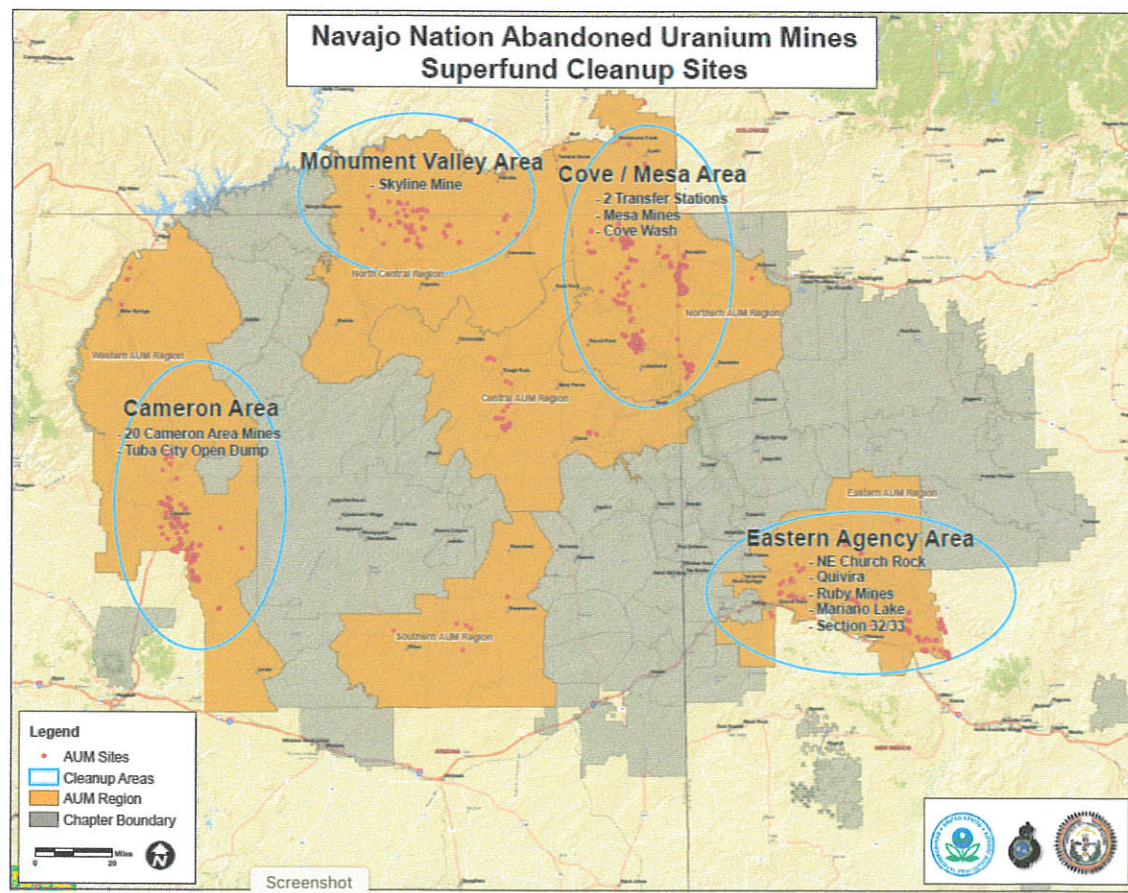
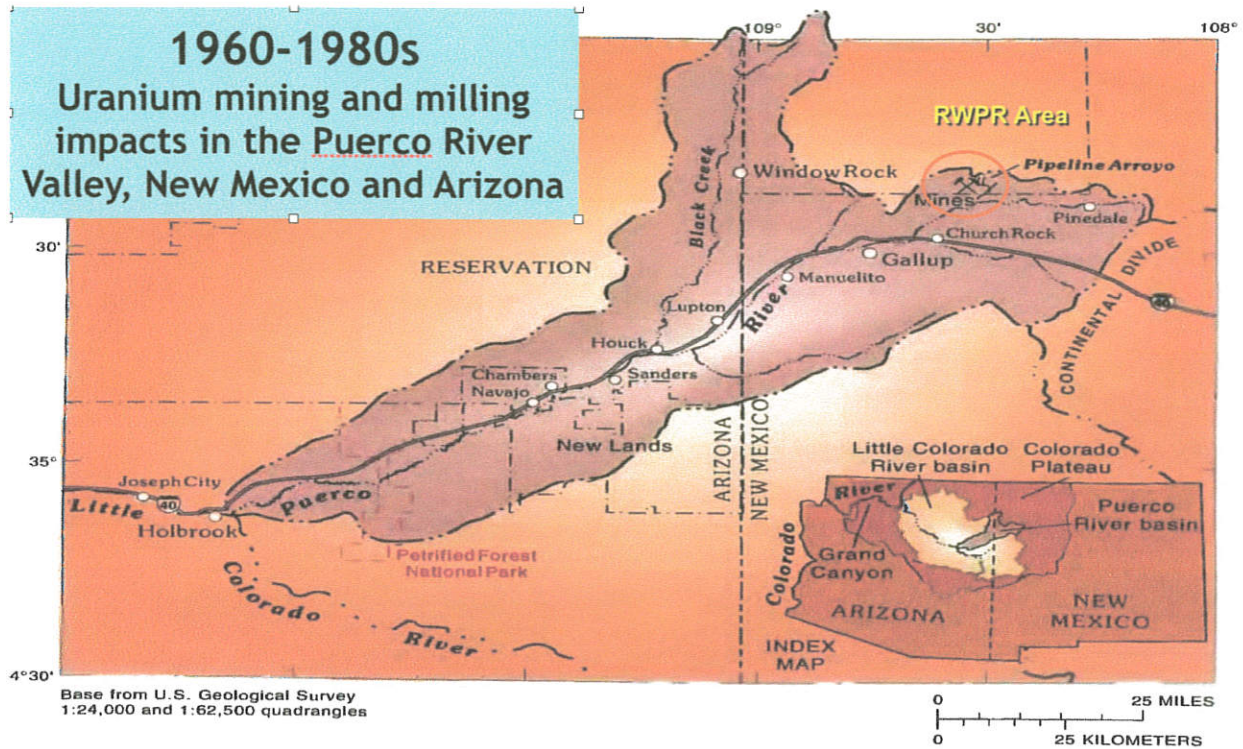


Figure 1 Grants Mining District



less than half of abandoned mines. cost of cleanup

Figure 2 Navajo Nation Superfund Sites



*The Puerco River is a major tributary of the Little Colorado River. Recent population growth and changing lifestyles have created an increased demand for water in the basin.* 12

Figure 3 Church Rock Uranium Tailings Spill July 16, 1978



wind  
blows  
leaking  
1961 original  
contaminated  
found.

Figure 4 Homestake Barrick-Gold Uranium Tailings Superfund Site



Figure 5 Historic Picture of the Jackpile Mine on Laguna Pueblo

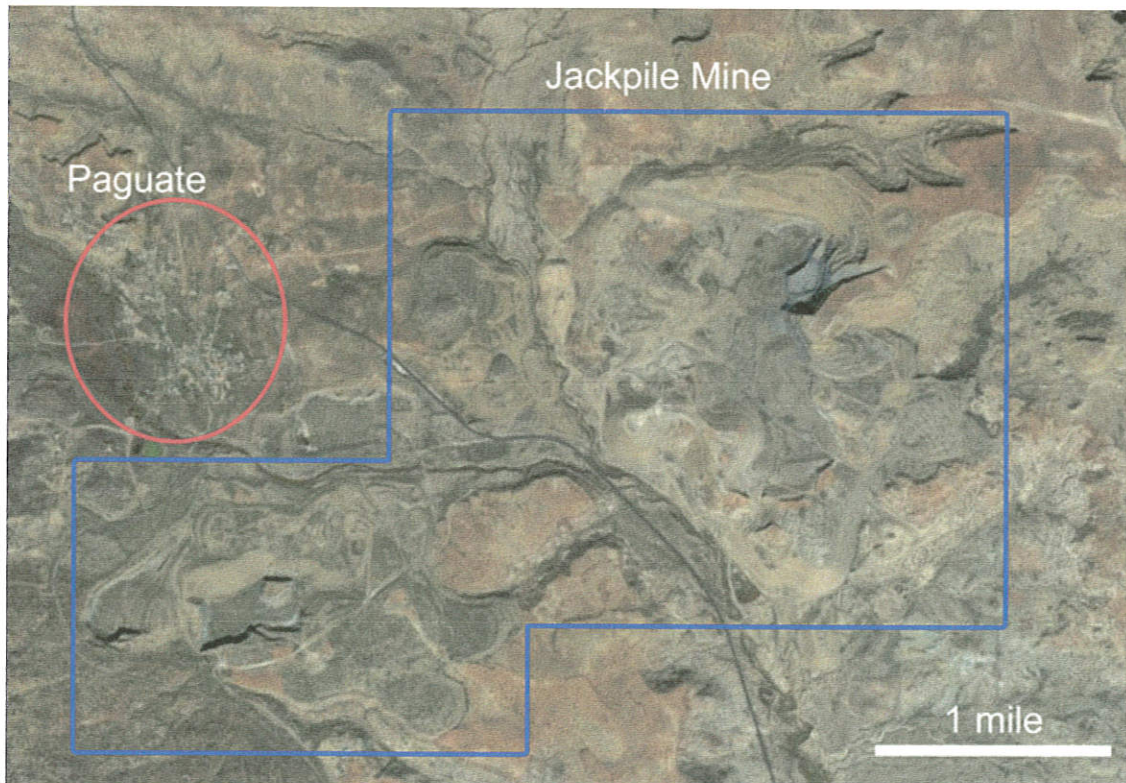


Figure 6 Laguna Pueblo Superfund Site




Figure 7  
Navajo Miners, 1954




Figure 8  
First Atomic Explosion - Trinity Site  
near Alamogordo, NM July 16, 1945



Figure 9  
*"We have waited far longer than other communities in the US for this poison to be cleaned up. When is it our turn to feel safe? How many more generations have to wait?"*

Edith Hood, Red Water Pond Road Community Association testifying at hearing of Inter-American Commission on Human Rights on the "Right to Water", October 23, 2015